

State of Wyoming Corner Record

(In compliance with the CORNER PERPETUATION AND FILING ACT, Wyoming Statutes, 1977, Section 36-11-101, et. seq., and the Rules and Regulations of the Board of Registration for Professional Engineers and Professional Land Surveyors)

Reverse side of this form may be used if more space is needed.

Record of original survey and citation of source of historical information (if corner is lost or obliterated). Description of corner monumentation evidence found and/or monument and accessories established to perpetuate the location of this corner. Sketch of relative location of monument, accessories, and reference points with course and distance to adjacent corner(s) (if determined in this survey). Method and rationale for reestablishment of lost or obliterated corner.

G.L.O. Record: Unknown


Subsequent Records: Sunnyside Addition, Second Filing, (circa Nov., 1937); Sunnyside Addition, Fourth Filing, (circa Aug., 1945); McCann Homesites, (circa June, 1952); Cox Subdivision, (circa March, 1955); Atkins Addition, Second Filing, (circa Sept., 1964).

Found: Nothing at the corner point. The reestablishment of this corner was evaluated from 16 recovered monuments of the above mentioned subdivisions. The corner was set from the found original monuments along the south line of the Tracts of the Sunnyside Addition, Second Filing, and Sunnyside Addition, Fourth Filing. Also, the found original monument to the SE Corner of Tract 26, Sunnyside Addition, Second Filing, was adjacent to a large 6" x 6" wood fence corner post. After analysis, that monument was believed to have moved Southeasterly and was considered disturbed. Found original corners of the Atkins Addition, Second Filing and the McCann Homesites were found not to be compatible with corners of the senior surveys, i.e. Sunnyside Additions, Second and Fourth Filings. The corners of the Atkins Addition and McCann Homesites which mark the south right of way of East Pershing Boulevard appear to encroach approximately 0.73' to 0.79' into the south right of way line of east Pershing Boulevard (Old U.S. Hwy. 30).

Set: At the corner point, I set a 2" Brass Tablet, marked as noted, in the westerly side of the concreted intersection of East Pershing and North College Boulevard.

City of Cheyenne Ground Datum coordinates for this point based upon City of Cheyenne control monuments "Sunnyside" and "East" being held fixed are: N 74716.363
E 611787.108
with a scale factor of 1.000004307.

Brass Tablet Markings
T.14N. R.66W.

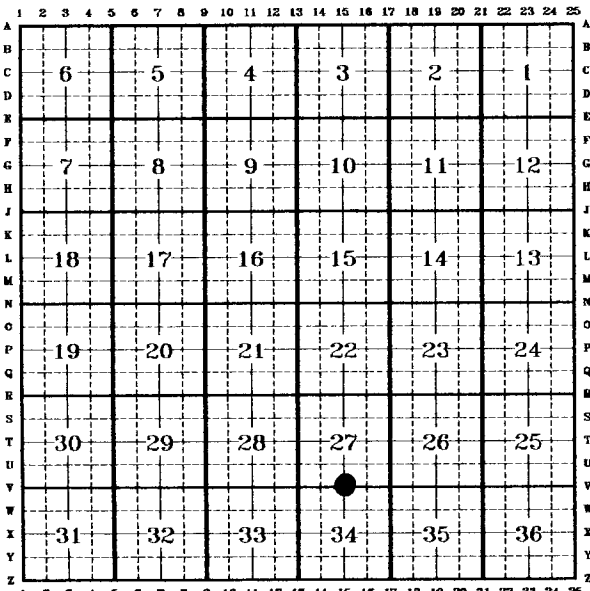
S 27

 S 34
 1996

PLS 2927

Date of Field Work: 26, March, 1996 Office Reference: Job No. 2-1970.96


LARAMIE COUNTY CLERK
 CHEYENNE WY.
 '96 MAR 29 AM 10 11
 180083

CROSS INDEX DIAGRAM



Firm/Agency, Address
Paul A. Reid, A.V.I.p.c.
2035 Westland Road
Cheyenne, WY 82001
 Telephone Number:
(307)-637-6017

This corner record was prepared by me or under my direction and supervision.
SEAL & SIGNATURE



Corner Name: N $\frac{1}{2}$ Corner Section: 34 T 14N R 66W; 6TH P.M. Cross-Index No.: V-15